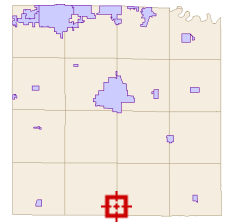











Overview



Legend

-  Political Townships
-  Corporate Limits
-  Parcels
- Major Roads**
-  County Hwy
-  State Hwy
-  US Hwy
-  Interstate
- Roads**
-  Interstate
-  Highway
-  Ramp
-  County Gravel
-  County Level B
-  County Level C
-  City Gravel
-  City Street
-  Private Street
-  <all other values>
-  Water

Disclaimer:

The maps included in this website do not represent a survey and are compiled from official records, including plats, surveys, recorded deeds, and contracts, and only contain information required for government purposes. No warranties, expressed or implied, are provided for the data herein, its use or its interpretation. Warren County assumes no responsibility for use or interpretation of the data. Any person that relies on any information obtained from this site does so at his or her own risk. All critical information should be independently verified.

The 2,000 Foot Buffers layer is for law enforcement guidance only, and is based on the best information available at the time it was prepared. This layer should not be considered to be a complete and accurate representation of the locations of every school or child care facility, and will be changed as new information is available. The registered offender is responsible for ensuring that proposed residence is in compliance with the law, and may not rely solely on this layer. The registered offender should seek legal advice from a licensed attorney if needed.

Date created: 5/21/2026

Last Data Uploaded: 5/21/2026 8:52:54 AM